

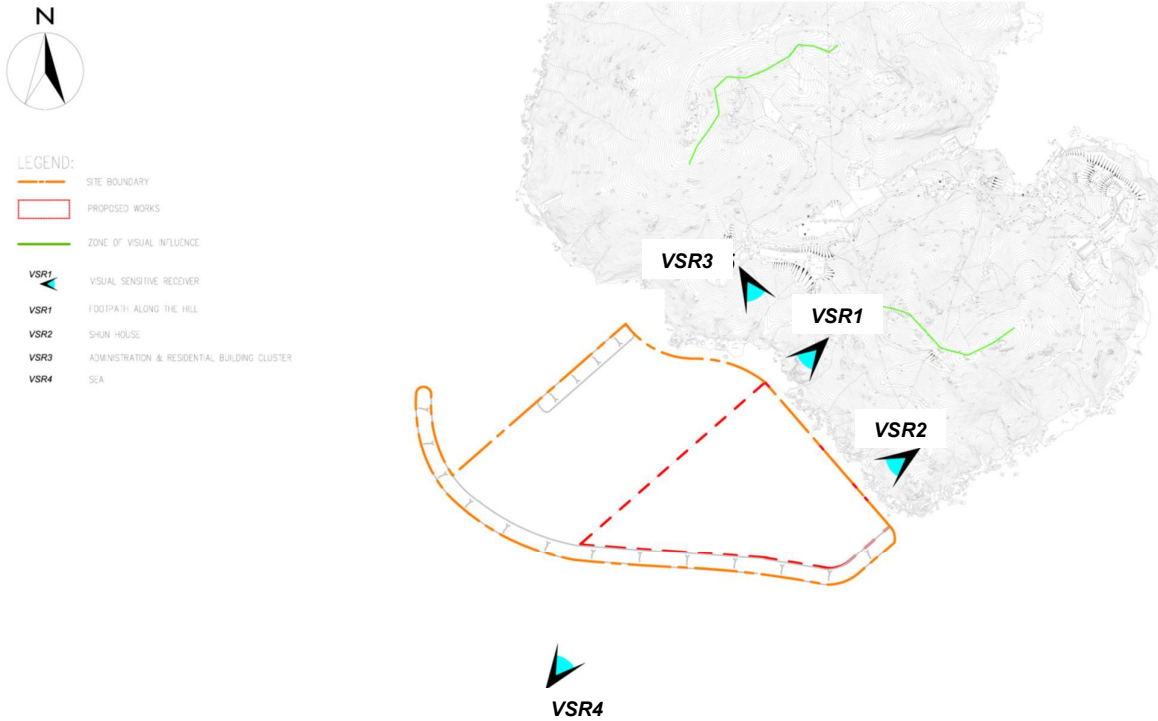
## **Annex A**

### **Part 2**

Photomontages based on existing reference Landscape Resources, Landscape Character Area and Visual Sensitive Receivers

Including the proposed IWMF

Integrated Waste Management Facilities, Phase 1  
Landscape and Visual Plan



Location Plan for Visual Sensitive Receivers (VSR 1 – 4)

Integrated Waste Management Facilities, Phase 1  
Landscape and Visual Plan



VSR 1 Footpath along the hill – Shek Kwu Chau



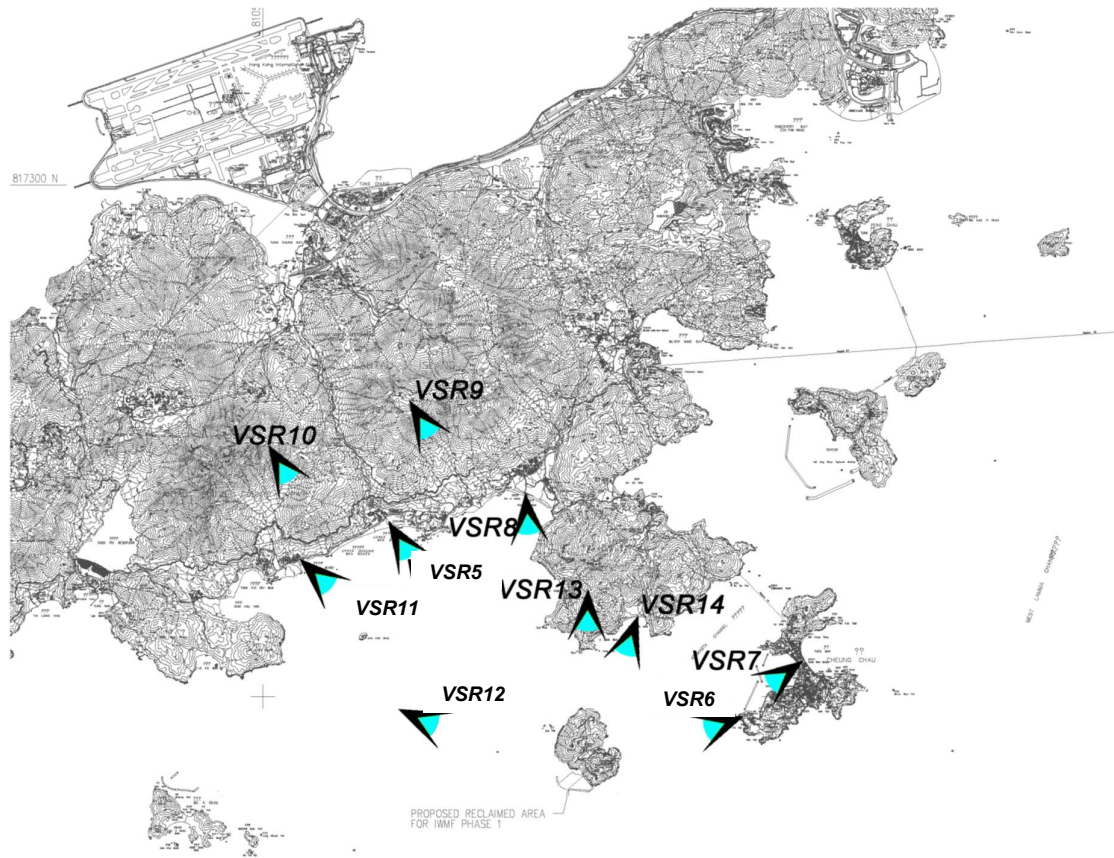
VSR 2 Shun House




**VSR 3 Administration and Residential Building Cluster**



VSR 4 Sea



Location Plan for Visual Sensitive Receivers (VSR 5 – 14)



**VSR 5 Cheung Sha, South Lantau Island**





VSR 6 Cheung Po Tsai Cave, Cheung Chau



**VSR 7 – Cheung Chau Ferry Pier**



VSR 8 – Pui O Beach



**VSR 9 Lantau Trail Stage 2**



**VSR10 Lantau Trail Stage 3**



**VSR11 Tong Fuk Beach**



**VSR 12 Sea passage between Macau and Zhongshan**



**VSR 12A Sea passage between Macau and Zhongshan (close up at breakwater)**





VSR 13 Chi Ma Wan Trail – Yi Long Wan



**VSR 14 – Tai Long Wan**

The review of the photomontages of the IWMF development against the reference photographs (2018) indicates that the proposed views will be minimally different as observed from the reference VSRs.