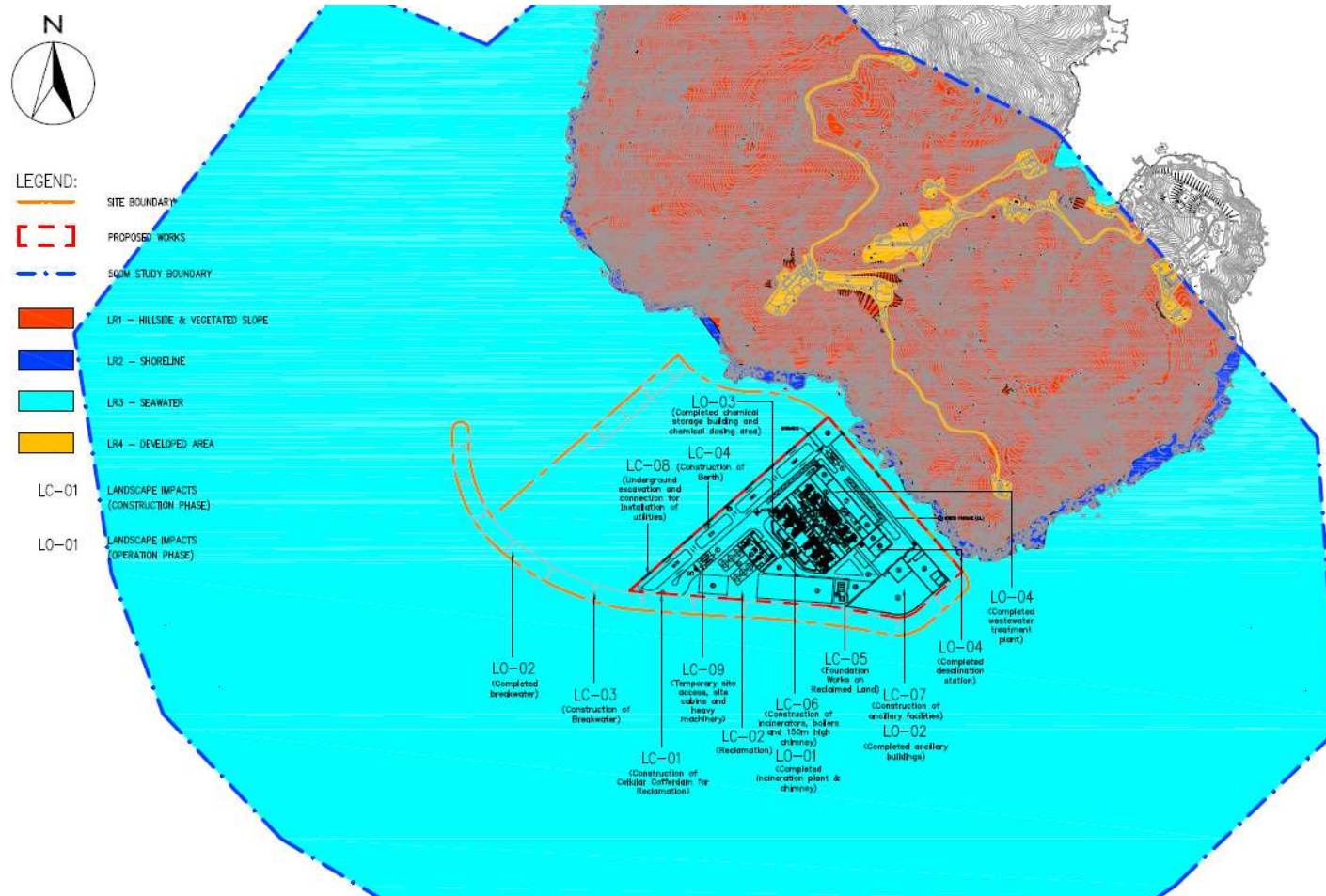


Annex A

Part 1

Photographs of existing reference Landscape Resources, Landscape Character Area and Visual Sensitive Receivers

Integrated Waste Management Facilities, Phase 1
Landscape and Visual Plan



Location Plan for Landscape Resources

Integrated Waste Management Facilities, Phase 1
Landscape and Visual Plan



LR 1 – Hillside & Vegetated Slope



LR 2 - Shoreline



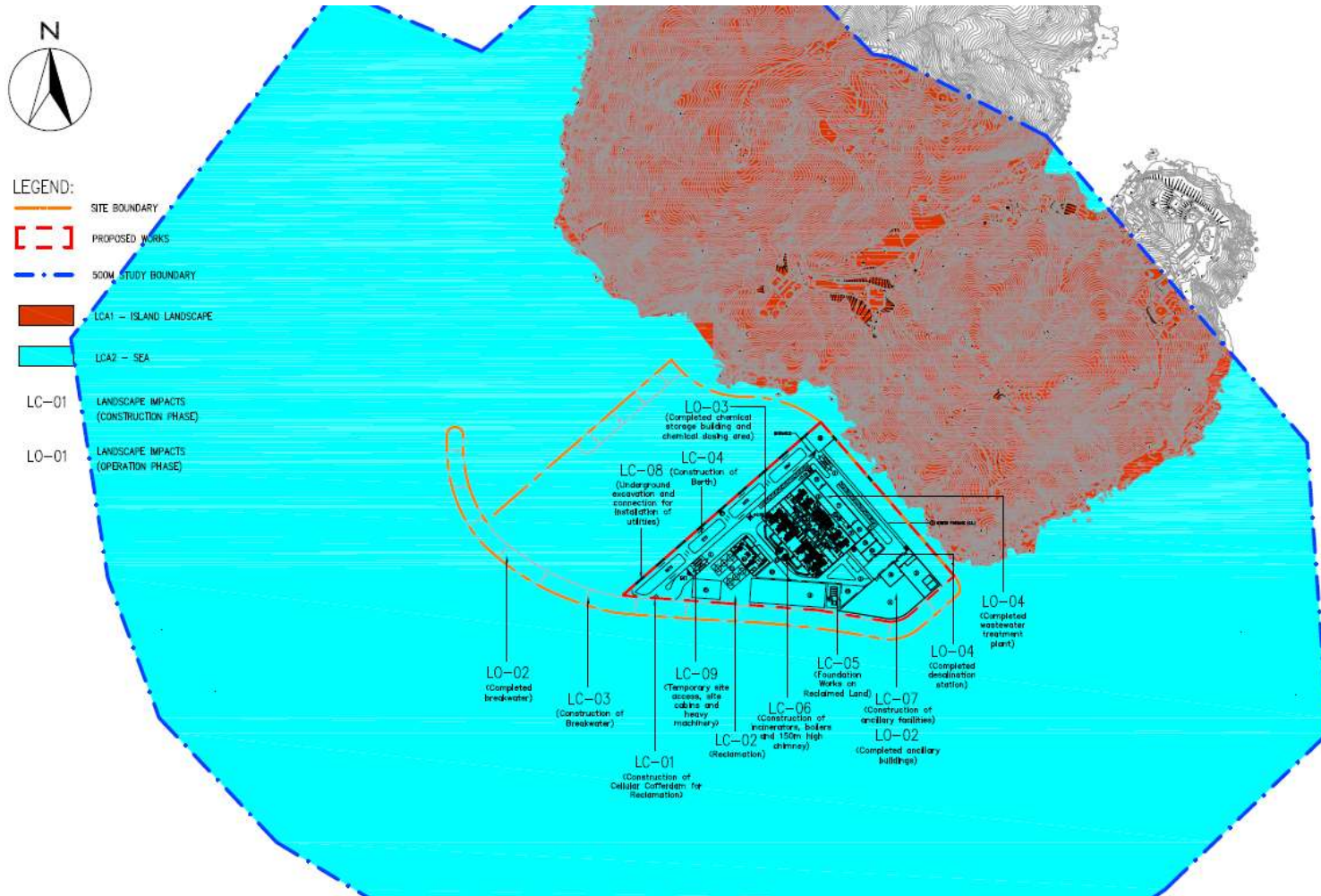
LR 3 - Seawater



LR 4 – Developed Area

Photographs of latest Landscape Resources

Integrated Waste Management Facilities, Phase 1
 Landscape and Visual Plan



Location Plan for Landscape Character Area

Integrated Waste Management Facilities, Phase 1
Landscape and Visual Plan



LCA 1 – Island Landscape





LCA 2 - Sea

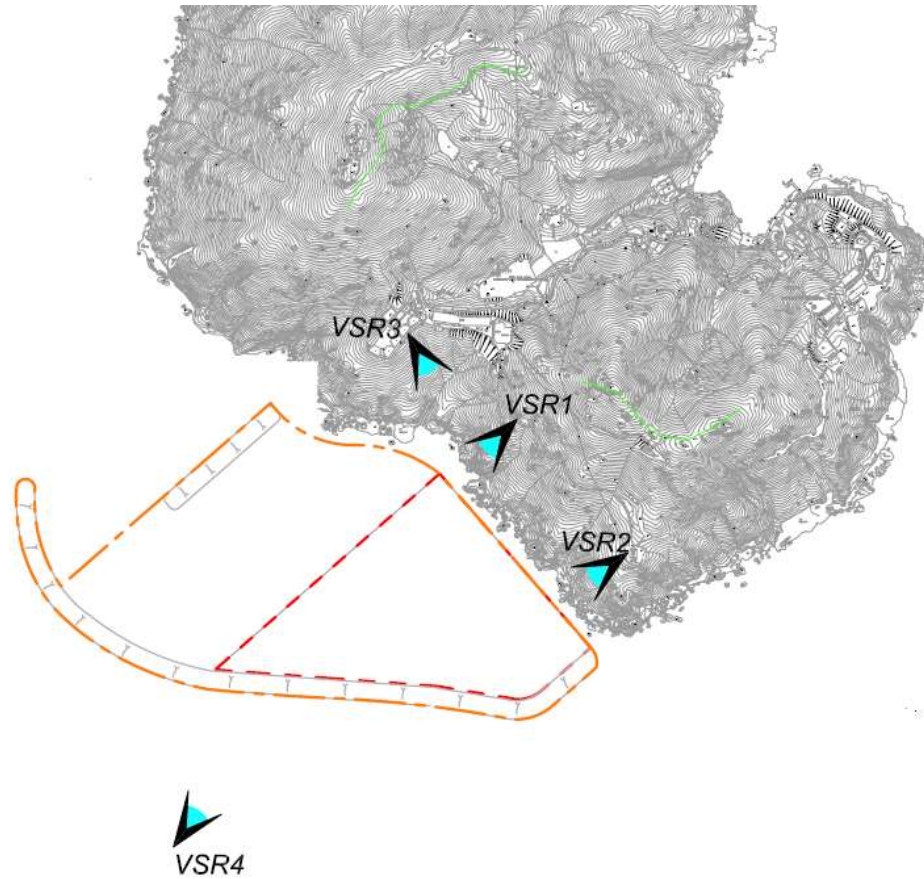
Photographs of latest Landscape Character Area

Integrated Waste Management Facilities, Phase 1
Landscape and Visual Plan



LEGEND:

-  SITE BOUNDARY
-  PROPOSED WORKS
-  ZONE OF VISUAL INFLUENCE
-  VISUAL SENSITIVE RECEIVER
- VSR1 FOOTPATH ALONG THE HILL
- VSR2 SHUN HOUSE
- VSR3 ADMINISTRATION & RESIDENTIAL BUILDING CLUSTER
- VSR4 SEA

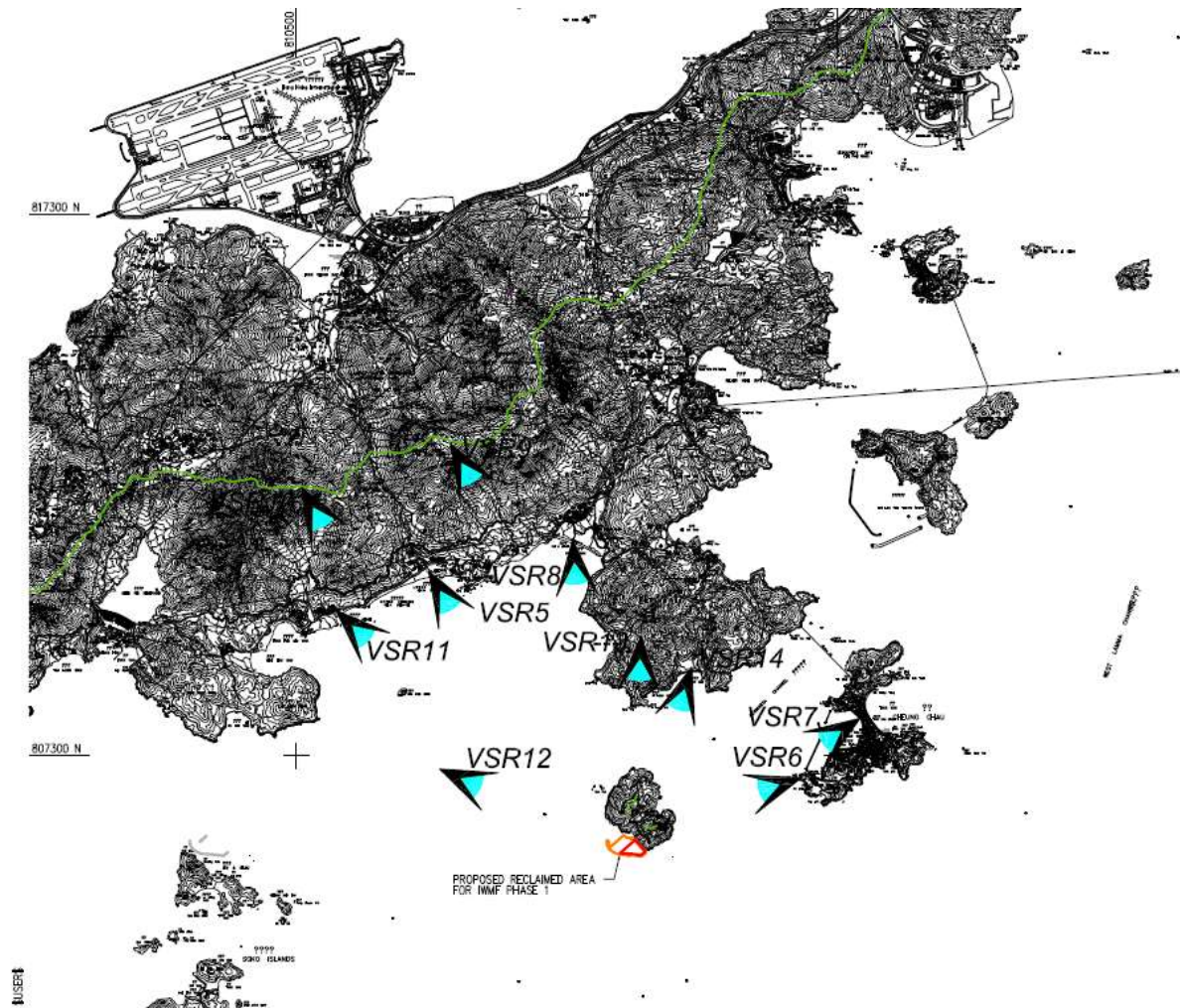


Location Plan for Visual Sensitive Receivers (VSR 1 – 4)

Integrated Waste Management Facilities, Phase 1
Landscape and Visual Plan

LEGEND:

-  SITE BOUNDARY
-  PROPOSED WORKS
-  ZONE OF VISUAL INFLUENCE
-  VSR1 VISUAL SENSITIVE RECEIVER
- VSR5 CHEUNG SHA, SOUTH LANTAU ISLAND
- VSR6 CHEUNG PO TSAI CAVE, CHEUNG CHAU
- VSR7 CHEUNG CHAU FERRY PIER
- VSR8 PUI O BEACH
- VSR9 LANTAU TRAIL STAGE2
- VSR10 LANTAU TRAIL STAGE3
- VSR11 TONG FUK BEACH
- VSR12 SEA COURSE BETWEEN MACAU/ ZHONGSHAN
- VSR13 CHI MA WAN TRAIL - YI LONG WAN
- VSR14 TAI LONG WAN



Location Plan for Visual Sensitive Receivers (VSR 5 – 14)

Integrated Waste Management Facilities, Phase 1
Landscape and Visual Plan



VSR 1 – Footpath along the Hill



VSR 2 – Shun House



VSR 3 – Administration & Residential Building Cluster



VSR 4 – Sea

Photographs of latest (2018) and proposed Visual Sensitive Receivers (VSR 1 – 4)

Integrated Waste Management Facilities, Phase 1
Landscape and Visual Plan



VSR 5 – Cheung Sha, South Lantau Island



VSR 6 – Cheung Po Tsai Cave, Cheung Chau



VSR 7 – Cheung Chau Ferry Pier



VSR 8 – Pui O Beach

Photographs of latest (2018) and proposed Visual Sensitive Receivers (VSR 5 – 8)


Integrated Waste Management Facilities, Phase 1
Landscape and Visual Plan



VSR 9 – Lantau Trail Stage 2



VSR 10 – Lantau Trail Stage 3



VSR 11 – Tong Fuk Beach



VSR 12 – Sea Course Between Macau / Zhongshan

Photographs of latest 2018) and proposed Visual Sensitive Receivers (VSR 9 – 12)



VSR 13 – Chi Ma Wan Trail – Yi Long Wan



VSR 14 – Tai Long Wan

Photographs of latest (2018) and proposed Visual Sensitive Receivers (VSR 13 – 14)

The review of the reference photographs (2018) and the proposed views can be seen to be minimally different as observed from the reference VSRs.