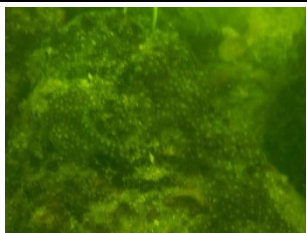

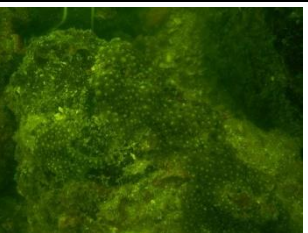

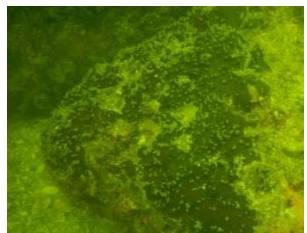







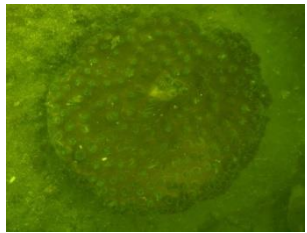

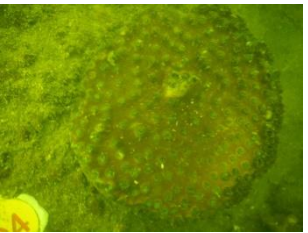
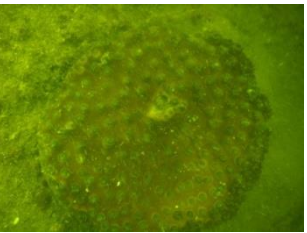


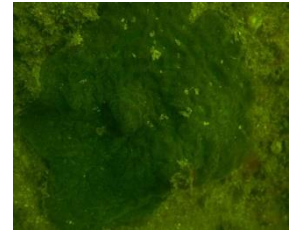
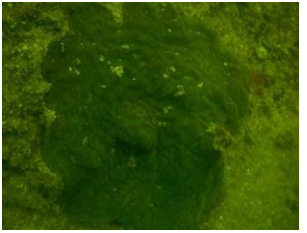

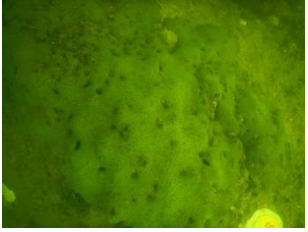
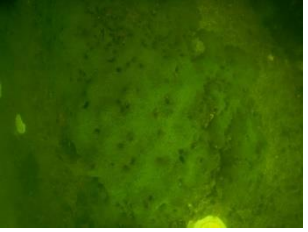







Appendix F Photo Records for Coral Monitoring

Photo Plate for Weekly Tagged Coral Monitoring at Control Site during the 1st Monitoring Month

Tag #	5 th July	12 th July	21 st July	26 th July
#1				
#2				
#3				
#4				
#5				
#6				
#7				


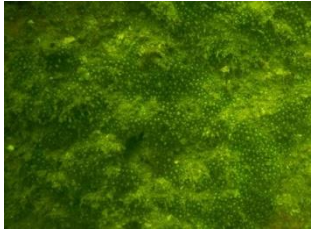



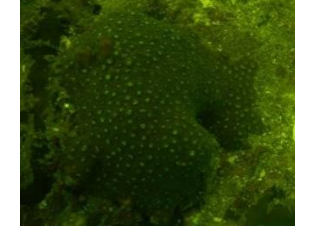




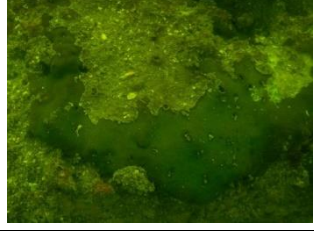

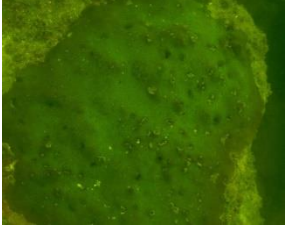
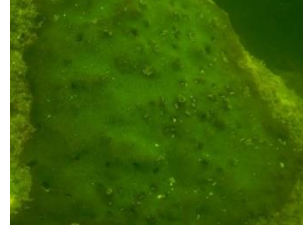

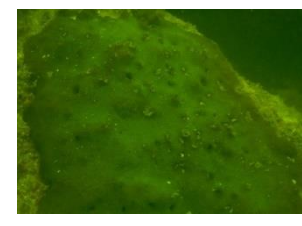



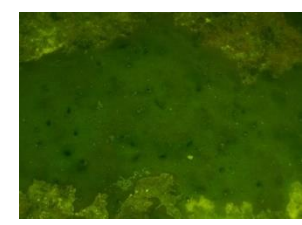




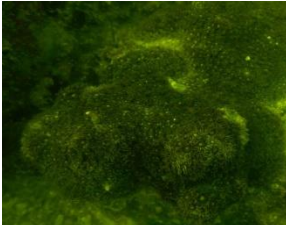
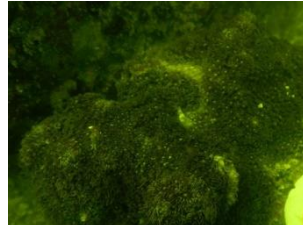














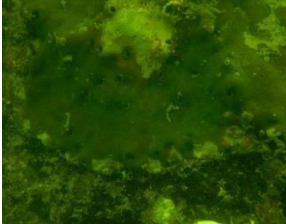



Tag #	5 th July	12 th July	21 st July	26 th July
#8				
#9				
#10				

Photo Plate for Weekly Tagged Coral Monitoring at Indirect Impact Site during the 1st Monitoring Month

Tag #	5 th July	12 th July	21 st July	26 th July
#11				
#12				
#13				
#14				
#15				
#16				
#17				
#18				







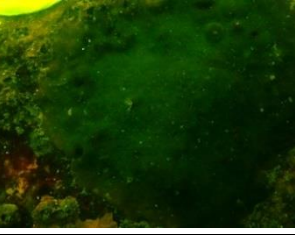

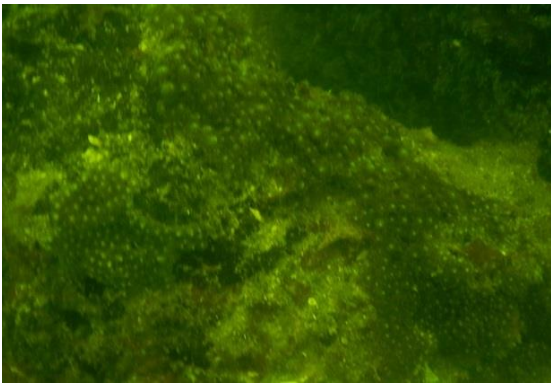


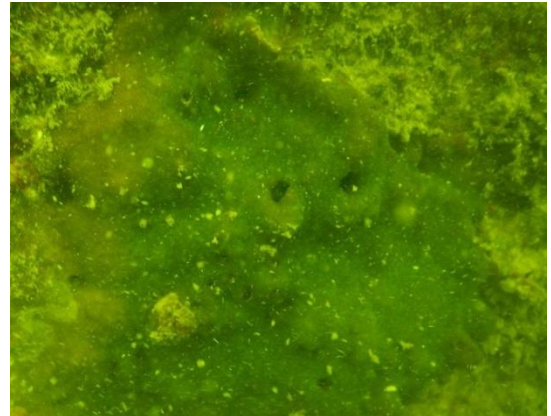
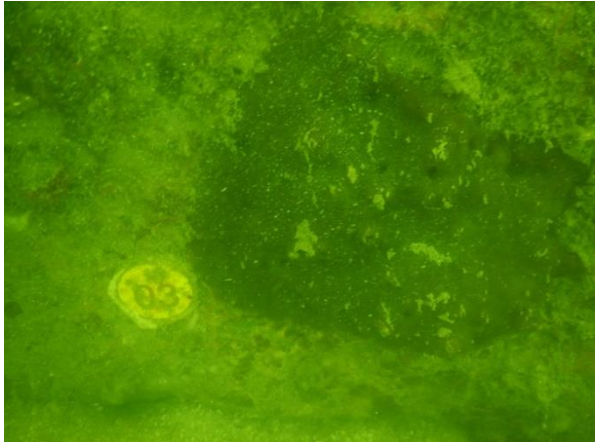
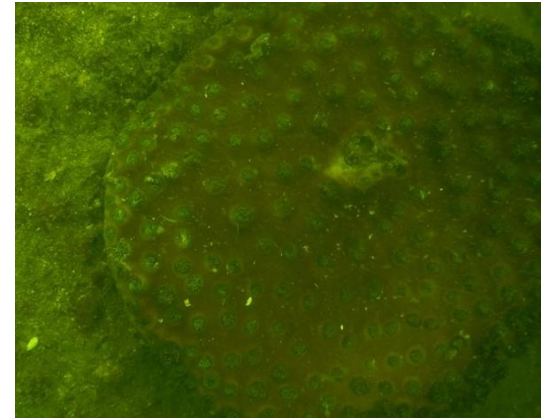
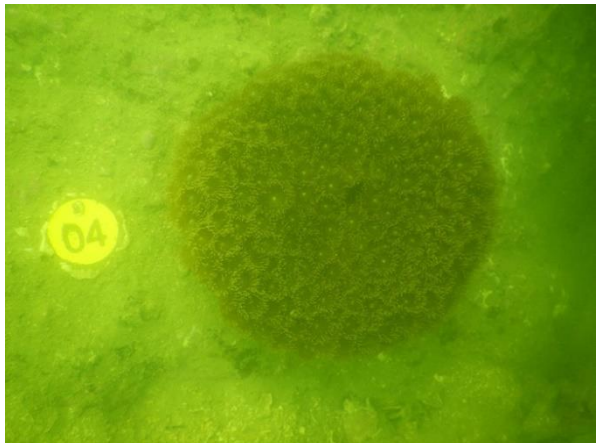




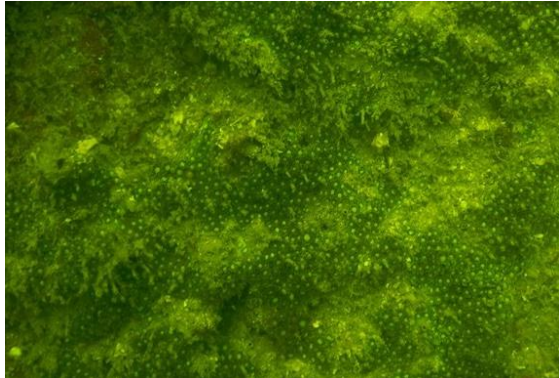

Tag #	5 th July	12 th July	21 st July	26 th July
#19				
#20				

Photo Plate for 2nd & 3rd Monthly Coral Monitoring at Control Site

Tag #	20 th August	20 th September
#1		
#2		Missing
#3		
#4		

Tag #	20 th August	20 th September
#5		Missing
#6		
#7		Missing
#8		




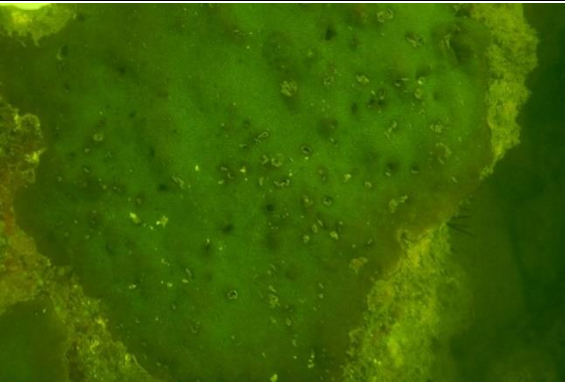





Tag #	20 th August	20 th September
#9		
#10		Missing

Photo Plate for 2nd & 3rd Monthly Tagged Coral Monitoring at Indirect Impact Site

Tag #	20 th August	20 th September
#11		Missing
#12		Missing

Tag #	20 th August	20 th September
#13		Missing
#14		Missing
#15		Missing
#16		Missing
















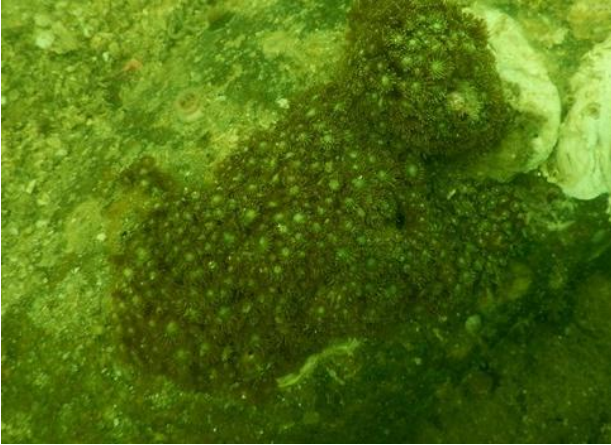

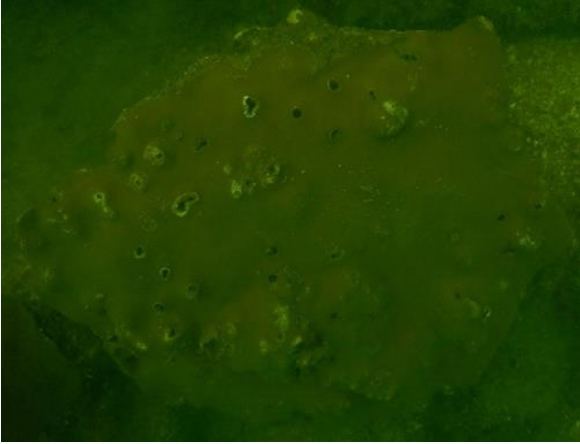
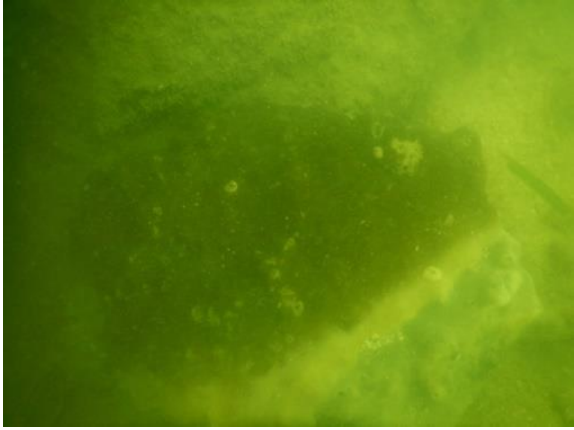





Tag #	20 th August	20 th September
#17		Missing
#18		Missing
#19		Missing
#20		Missing






Photo Plate of Translocated Hard Corals at Recipient Site





Tag #	Baseline	26-June	20-September
1	 A circular white tag with the number '01' is attached to a large, rounded coral specimen. The coral is covered in a dense layer of green algae or other organisms. The background is dark green.	 A dark, almost black, rectangular area, possibly representing the coral specimen or a very dark photo. The tag is not visible.	 A circular white tag with the number '01' is visible in the upper left corner of the frame. The rest of the image is a dark, blurry green, suggesting the coral is still present but the photo is very dark.
2	 A circular white tag with the number '02' is attached to a coral specimen. The coral is heavily encrusted with green algae and other organisms. The background is dark green.	 A dark, rectangular area, possibly representing the coral specimen or a very dark photo. The tag is not visible.	<p data-bbox="1803 906 1899 938">Missing</p>





Tag #	Baseline	26-June	20-September
3			Missing
4			

Tag #	Baseline	26-June	20-September
5	 A photograph of a flatfish on a sandy bottom. A circular tag with the number '05' is attached to its side. The fish is partially covered in green algae.	 A photograph of the same flatfish on the same sandy bottom, showing significant growth of green algae and other marine life over the tag and surrounding area.	Missing
6	 A photograph of a flatfish on a sandy bottom. Two circular tags are visible: one with the number '06' and another with the number '10'.	 A photograph of the same flatfish, showing a dense covering of green algae and other organisms on its body.	 A photograph of the same flatfish, showing a very dense and thick covering of green algae and other marine life, obscuring most of the fish's body.

Tag #	Baseline	26-June	20-September
7	 Underwater photograph showing a white tag with the number '07' on a dark, textured rock surface.	 Underwater photograph showing a dark, textured rock surface, likely the same as in the baseline image, but the tag is not clearly visible.	 Underwater photograph showing a white tag with the number '07' on a dark, textured rock surface, similar to the baseline image.
8	 Underwater photograph showing a white tag with the number '08' on a dark, textured rock surface.	 Underwater photograph showing a white tag with the number '08' on a dark, textured rock surface, similar to the baseline image.	<p data-bbox="1800 858 1899 890">Missing</p>

Tag #	Baseline	26-June	20-September
9	 A photograph showing a white tag with the number '09' attached to a dark, textured surface, likely a rock or coral, under greenish water.	 A photograph showing a white tag with the number '09' attached to a dark, textured surface, similar to the baseline photo, under greenish water.	Missing
10	 A photograph showing a white tag with the number '10' attached to a dark, textured surface, likely a rock or coral, under greenish water.	 A photograph showing a white tag with the number '10' attached to a dark, textured surface, similar to the baseline photo, under greenish water.	 A photograph showing a blurry, greenish-yellow view of the same area, indicating the tag is missing or obscured.

Tag #	Baseline	26-June	20-September
11	 A close-up underwater photograph of a white circular tag with the number '11' on it, attached to a dark, textured rock surface. The background is a murky greenish-brown.	 A dark, low-visibility underwater photograph of the same tag area, showing significant shadow and reduced detail.	Missing
12	 A close-up underwater photograph of a white circular tag with the number '12' on it, attached to a dark, textured rock surface. The background is a murky greenish-brown.	 A dark, low-visibility underwater photograph of the same tag area, showing significant shadow and reduced detail.	Missing

Tag #	Baseline	26-June	20-September
13	 A close-up photograph of a circular white tag with the number '13' printed in black. The tag is attached to a dark, textured surface, possibly a rock or piece of coral, which is covered in green algae or other marine growth.	 A photograph showing the same area as the baseline image, but the tag is no longer visible. The dark, textured surface is still present, covered in green algae.	Missing
14	 A close-up photograph of a circular white tag with the number '14' printed in black. The tag is attached to a dark, textured surface, possibly a rock or piece of coral, which is covered in green algae or other marine growth.	 A photograph showing the same area as the baseline image, but the tag is no longer visible. The dark, textured surface is still present, covered in green algae.	Missing





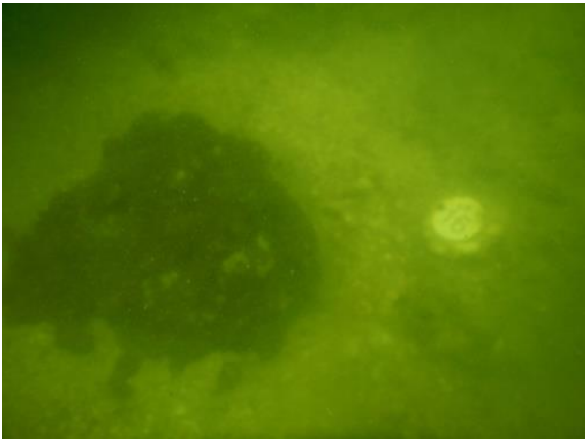





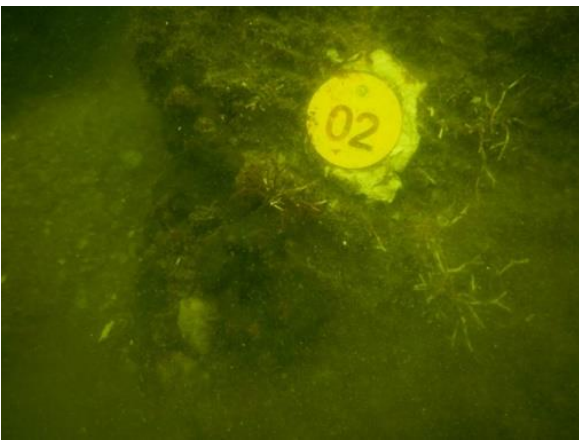


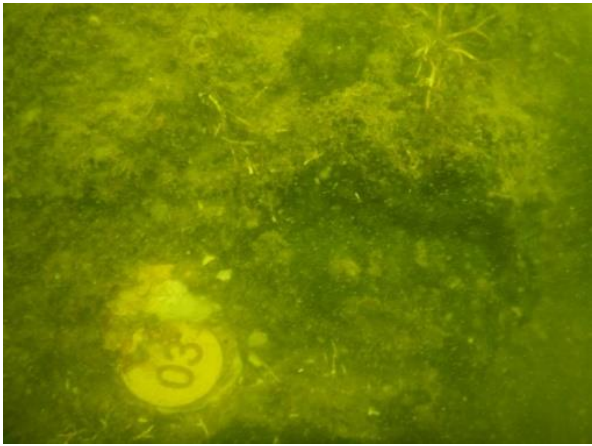


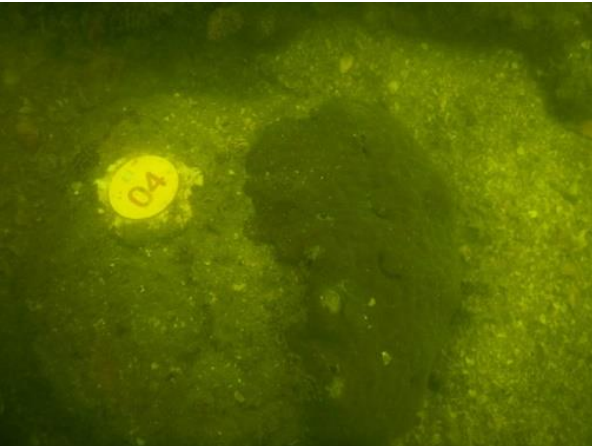


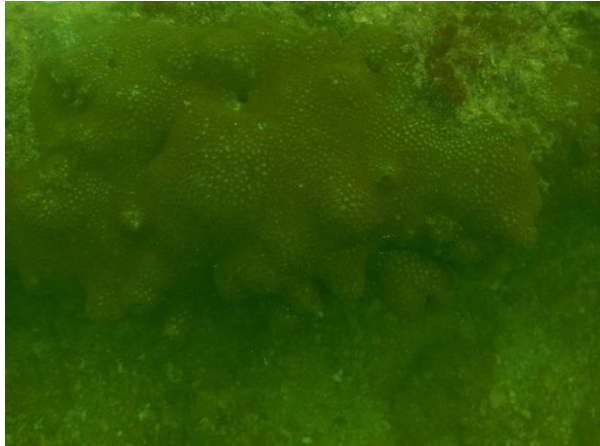

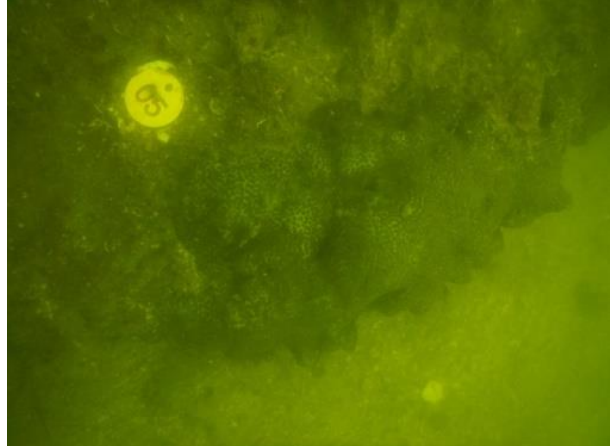







Tag #	Baseline	26-June	20-September
15	 A photograph of a rock covered in green algae. A white circular tag with the number '15' is attached to the rock.	 A photograph of the same rock and tag as in the baseline image, taken on June 26. The tag is still present.	Missing
16	 A photograph of a rock covered in green algae. A white circular tag with the number '16' is attached to the rock.	 A photograph of the same rock and tag as in the baseline image, taken on June 26. The tag is still present.	 A photograph of the same rock and tag as in the baseline image, taken on September 20. The tag is no longer visible, only a faint circular mark remains on the rock.






Photo Plate of Natural Hard Corals at Recipient Site

Tag#	Baseline	26-June	20-September
1	 A photograph showing a yellow circular tag with the number '01' in the center, placed on a dark, textured surface of natural hard coral. The tag is surrounded by a white protective ring.	 A photograph showing the same area as the baseline, but the tag is no longer visible, suggesting it has been removed or obscured by the coral.	 A photograph showing the same area, with the tag '01' visible again, appearing slightly more faded or integrated into the coral's texture compared to the baseline.
2	 A photograph showing a yellow circular tag with the number '02' in the center, placed on a dark, textured surface of natural hard coral. The tag is surrounded by a white protective ring.	 A photograph showing the same area as the baseline, but the tag is no longer visible, suggesting it has been removed or obscured by the coral.	 A photograph showing the same area, with the tag '02' visible again, appearing slightly more faded or integrated into the coral's texture compared to the baseline.

Tag#	Baseline	26-June	20-September
3	 Underwater photograph of Tag 03 at the Baseline. The tag is a white circular marker with the number '03' in yellow, resting on a green, algae-covered surface.	 Underwater photograph of Tag 03 at 26-June. The tag is not clearly visible, but the surrounding green algae cover is present.	 Underwater photograph of Tag 03 at 20-September. The tag is visible as a yellow circle with '03' on a green background, showing some change in the surrounding environment.
4	 Underwater photograph of Tag 04 at the Baseline. The tag is a white circular marker with the number '04' in yellow, positioned next to a large, dark, circular object on a green, algae-covered surface.	 Underwater photograph of Tag 04 at 26-June. The tag is partially visible at the top edge, and the large dark object is still present.	 Underwater photograph of Tag 04 at 20-September. The tag is visible as a yellow circle with '04' on a green background, with the large dark object still present.

Tag#	Baseline	26-June	20-September
5	 A photograph showing a yellow tag with the number '5' on a green, textured surface. The tag is partially covered by a white protective cap.		
6	 A photograph showing a yellow tag with the number '90' on a green, textured surface. The tag is partially covered by a white protective cap.		
		 A photograph showing a green, textured surface, likely the same area as the baseline photo for Tag 5, but without the tag visible.	
		 A photograph showing a green, textured surface, likely the same area as the baseline photo for Tag 90, but without the tag visible.	
		 A photograph showing a yellow tag with the number '5' on a green, textured surface. The tag is partially covered by a white protective cap.	
		 A photograph showing a yellow tag with the number '90' on a green, textured surface. The tag is partially covered by a white protective cap.	

Tag#	Baseline	26-June	20-September
7	 A photograph of a large, rounded, greenish-brown object, likely a coral or sponge, with a small yellow tag labeled '07' attached to its right side.	 A photograph of the same object as in the baseline image, showing a similar appearance but with some darker, more textured areas on its surface.	 A photograph of the same object, showing a significant increase in its size and a more vibrant, yellowish-green color compared to the previous dates.
8	 A photograph of a large, dark, irregularly shaped object, possibly a coral or sponge, with a yellow tag labeled '08' attached to its left side.	 A photograph of the same object, showing a similar appearance but with some lighter, more textured areas on its surface.	 A photograph of the same object, showing a significant increase in its size and a more vibrant, yellowish-green color compared to the previous dates.

Tag#	Baseline	26-June	20-September
9	 An underwater photograph showing a white tag with the number '9' in yellow, attached to a green, textured surface, likely a coral or rock.	 An underwater photograph showing the same green textured surface as in the baseline image, but without the tag visible.	 An underwater photograph showing the same green textured surface, with a white tag with the number '08' in yellow visible in the lower right corner.
10	 An underwater photograph showing a white tag with the number '10' in yellow, attached to a green, textured surface.	 An underwater photograph showing the same green textured surface as in the baseline image, but without the tag visible.	<p data-bbox="1787 858 1883 890">Missing</p>